CGT Triathlon Champs – 9th Feb 2014 – Directions to Event Parking

Route 1 – from the N3 North or South (**GPS Coordinates: 26° 14’ 13.07” S & 28° 09’ 30.67” E)**

- Take the N3 highway and take the M2 towards Germiston.
- At the T-junction turn right and follow the road all the way down over the bridge and past the main intersection of Power Street, past the VLC Club on your right and under the bridge, then turn right onto Lake Avenue.
- **Proceed past the venue** (GAC) on your right until the robots where you can turn right into Rand Airport Road.
- Proceed towards Rand Airport and you will find the parking entrance on the right hand side just before Germiston High School. Follow the signs to the parking area, park and walk to the venue.
- Please be considerate towards athletes on the run route and ensure that you don’t walk on the roads being utilised for the event.
- Please note – ROAD WILL BE CLOSED during the event from Power Street to the Rand Airport circle past the Germiston Golf Club

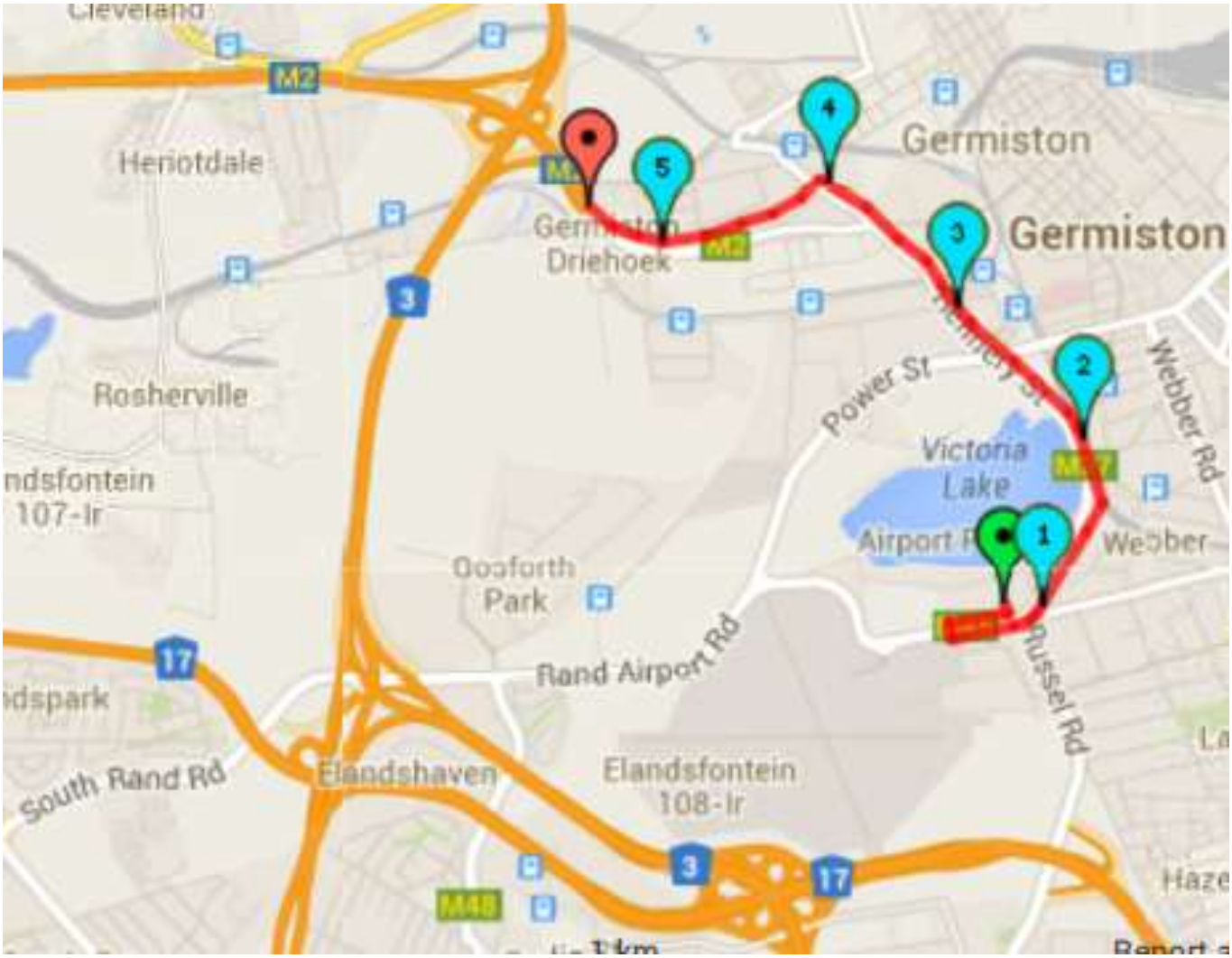

<u>Route 2</u> – from the East Rand on the N17 (**GPS Coordinates: 26° 14’ 13.07” S & 28° 09’ 30.67” E)**

- Take the N17 highway and take the Rifle Range off ramp towards Germiston.
- Continue with this road until the robots where you can turn left into Rand Airport Road.
- Proceed towards Rand Airport and you will find the parking entrance on the right hand side just before Germiston High School. Follow the signs to the parking area, park and walk to the venue.
- Please be considerate towards athletes on the run route and ensure that you don’t walk on the roads being utilised for the event.

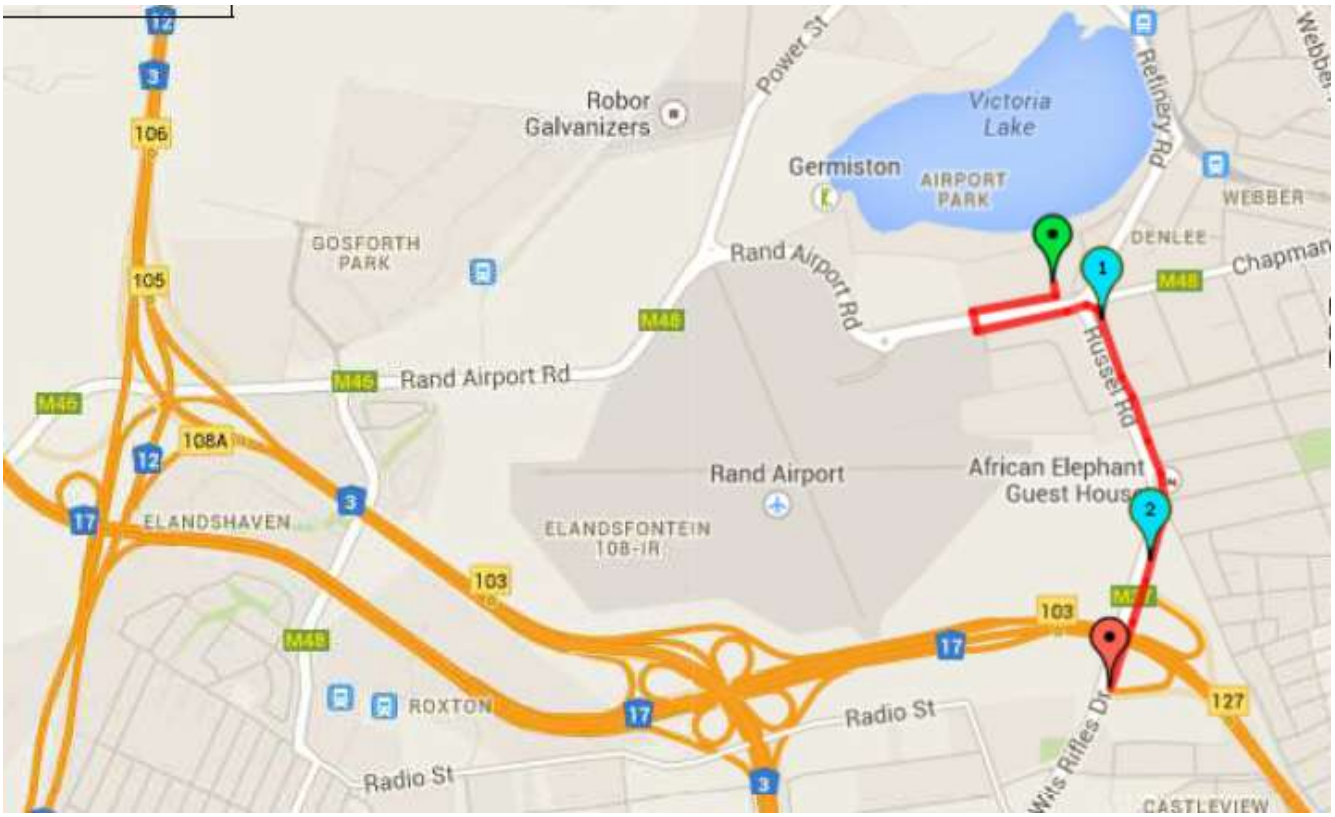

<u>Route 3</u> – from the new Rand Airport Road off ramp - (**GPS Coordinates: 26° 14’ 13.07” S & 28° 09’ 30.67” E)**
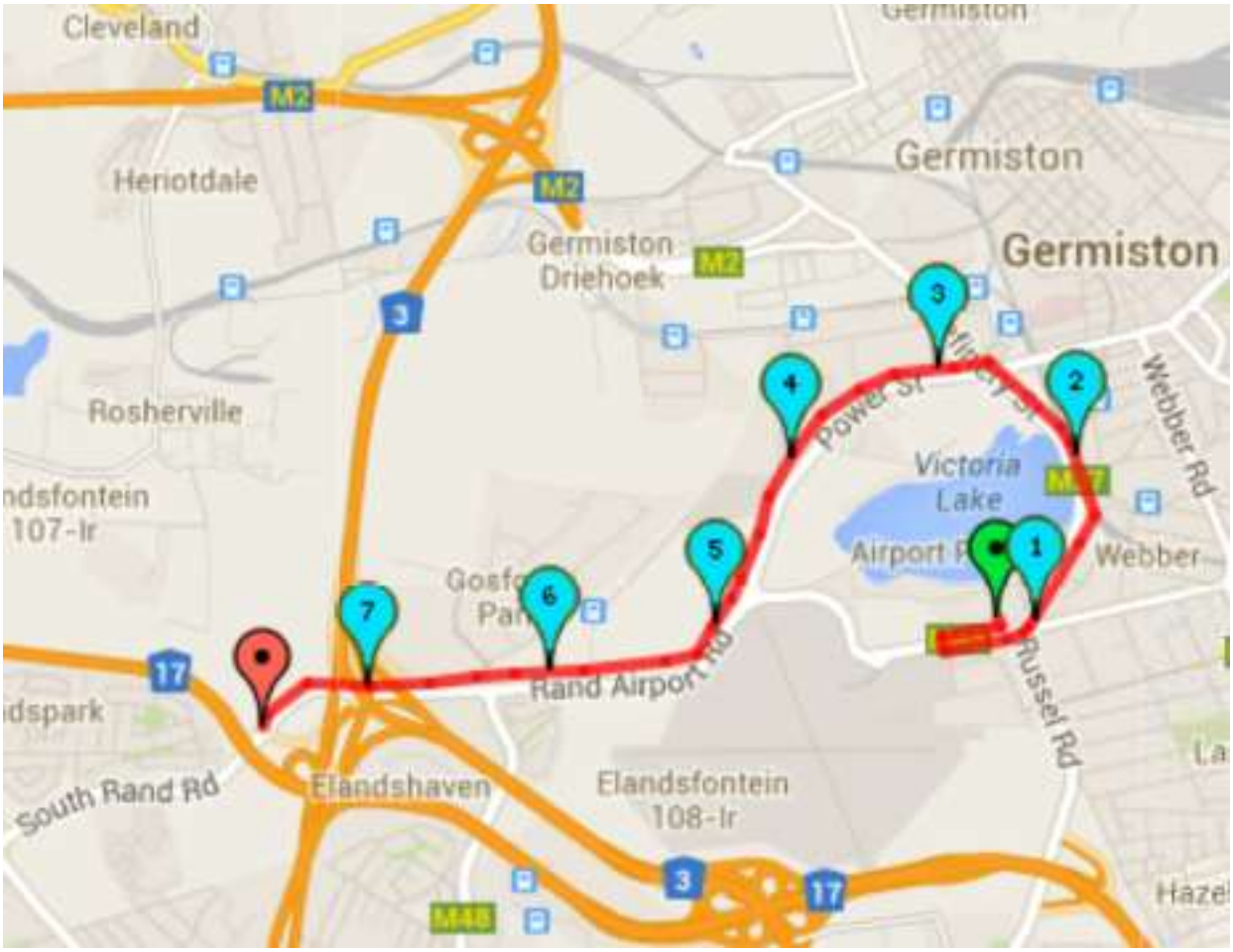
- Take N3 highway South and take the new Rand Airport Road off ramp towards Germiston.
- Continue down Power Street, until the Refinery Road robots.
- Please note – ROAD WILL BE CLOSED during the event from Power Street to the Rand Airport circle past the Germiston Golf Club and you will have to go down to Refinery Road
- At Refinery Road Turn right past the VLC Club on your right and under the bridge turn right onto Lake Avenue.
- **Proceed past the venue** (GAC) on your right until the robots where you can turn right into Rand Airport Road.
- Proceed towards Rand Airport and you will find the parking entrance on the right hand side just before Germiston High School. Follow the signs to the parking area, park and walk to the venue.
- Please be considerate towards athletes on the run route and ensure that you don’t walk on the roads being utilised for the event.